

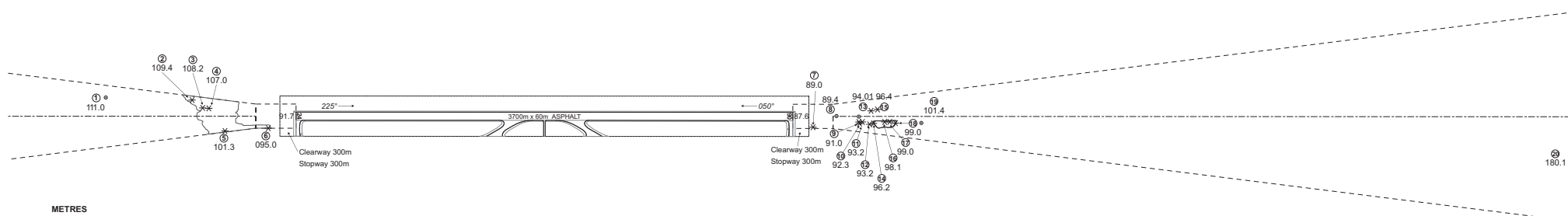
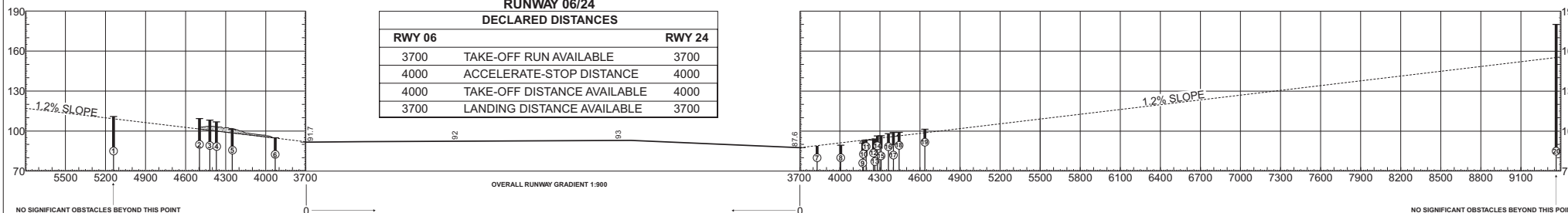
AERODROME OBSTACLE CHART

TYPE A OPERATING LIMITATIONS

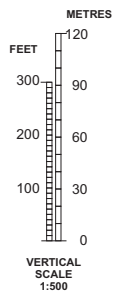
KING SHAKA INTERNATIONAL
RWY 06/24
DURBAN, SOUTH AFRICA

DIMENSIONS AND ELEVATIONS IN METRES

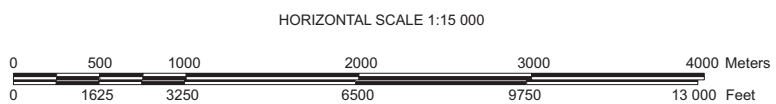
MAGNETIC VARIATION 24°W (2010)



CHANGE: Declared Distances/Revised



LEGEND		
	PLAN	PROFILE
IDENTIFICATION NUMBER	②	⊙
HEIGHT AMSL IN METER	96.2	⊙
POLE, TOWER, SPIRE, ANTENNA, ECT	⊙	⊙
TERRAIN PENETRATING FLIGHT PATH	⬭	⬭
OVERHEAD CABLE PENETRATING FLIGHT PATH	—T—T—	—T—T—
TREE	*	*



ORDER OF ACCURACY	
HORIZONTAL	5.0m
VERTICAL	0.5m

AMENDMENT RECORD		
NO	DATE	ENTERED BY

EFF: 02 JUN 11



AD OBST TYPE A-01
Aerodrome information current dated April 2010. Based on ATNS Survey & LIDAR Survey 2010