

AERODROME OBSTACLE CHART

TYPE A OPERATING LIMITATIONS

O.R. TAMBO INTERNATIONAL AIRPORT

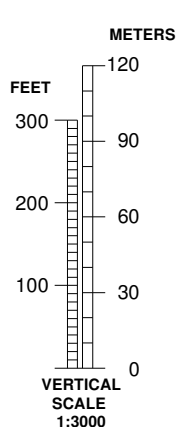
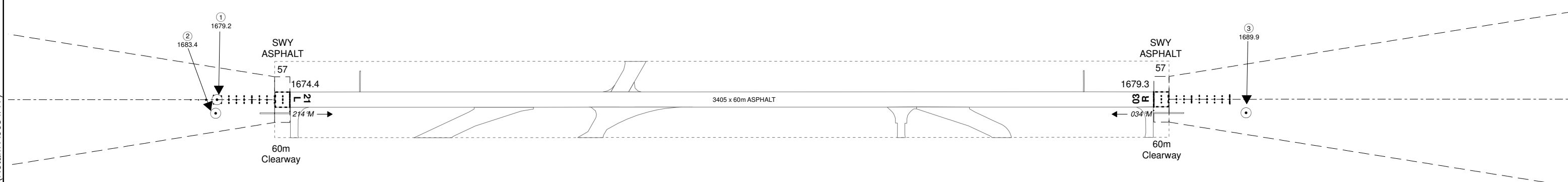
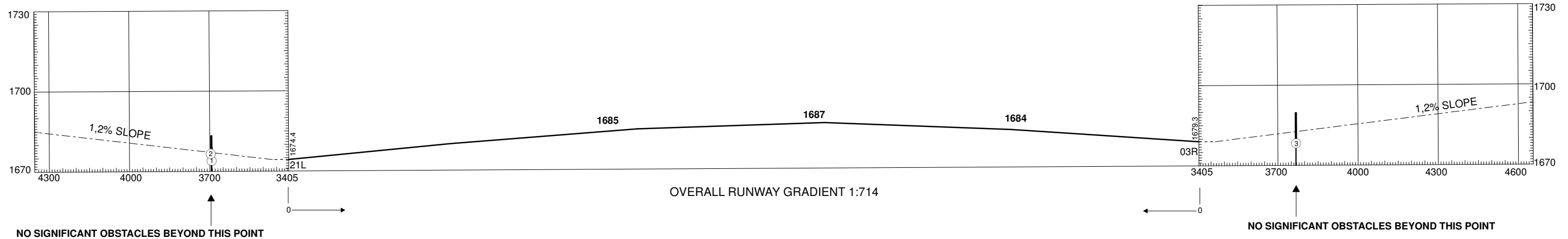
RWY 03R-21L

JOHANNESBURG, SOUTH AFRICA

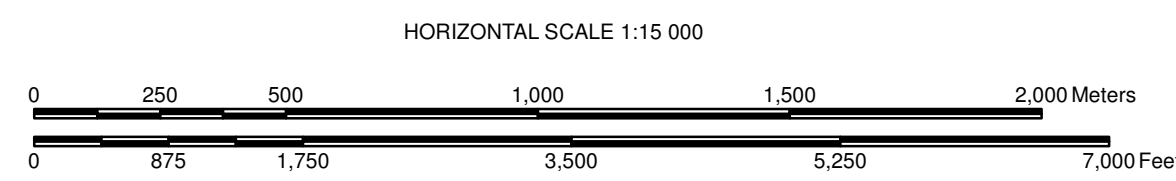
DIMENSIONS AND ELEVATIONS IN METRES

MAGNETIC VARIATION 18°38' WEST (2016)

RUNWAY 03R-21L DECLARED DISTANCES		
RWY 03R		RWY 21L
3405	TAKE-OFF RUN AVAILABLE	3405
3462	ACCELERATE-STOP DISTANCE	3462
3465	TAKE-OFF DISTANCE AVAILABLE	3465
3405	LANDING DISTANCE AVAILABLE	3405



LEGEND		
	PLAN	PROFILE
IDENTIFICATION NUMBER	③	⊖
HEIGHT AMSL IN METER	101.4	⊖
POLE, TOWER, SPIRE, ANTENNA ETC.	⊙	⊖



ORDER OF ACCURACY	
HORIZONTAL	5.0m
VERTICAL	0.5m

AMENDMENT RECORD		
NO	DATE	ENTERED BY

CHANGE: Revised - RWY 03R Obst 4/5 Removed (Notam A0051/17)

EFF: 27 APRIL 2017

AD OBST TYPE A-02
Aerodrome information based on 2016 ACSA Survey data