

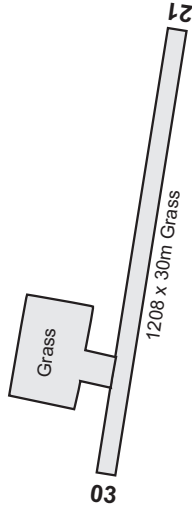
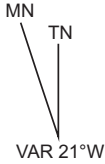
Elev **249** A/D **S28°00.5**
 REF PT **E032°16.5**

HLUHLUWE AERODROME

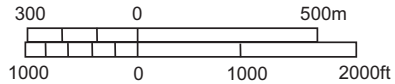
FAHL

HLUHLUWE
124.8 (Common traffic advisory)

AD-01
 EFF
 08 July 04



03/20 - 3963ft



© AV DIRECT / 300104

RWY	PAPI	APPROACH	THR	RUNWAY	L. DIST	SLOPE
03	Nil	Nil	Nil	Nil	Full	N/A
21					Full	

OTHER LIGHTING: Nil

CIRCLING OCH

STOPWAYS

RUNWAY AVAILABILITY

1. CAUTION: RWY soft after rain.

CAA South Africa

Rev: Chart #.

Nil WGS