

# AERODROME OBSTACLE CHART - ICAO TYPE A

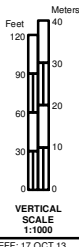
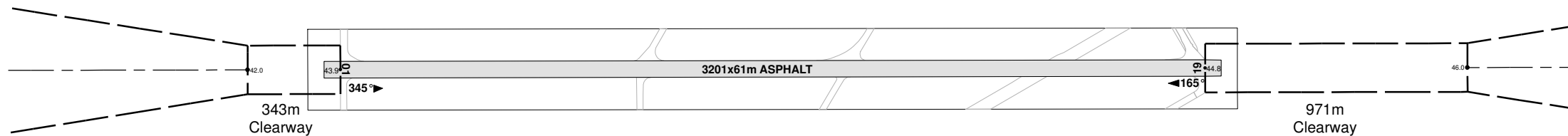
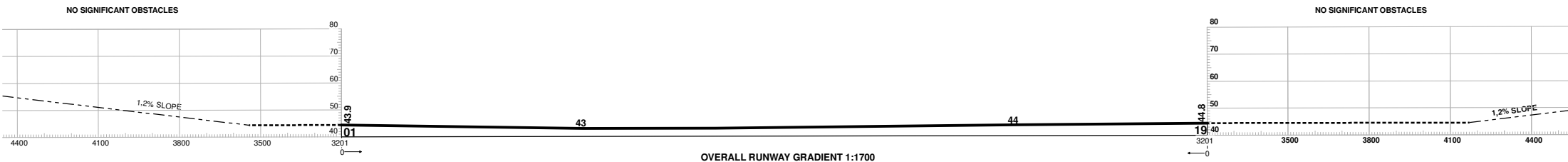
TYPE A OPERATING LIMITATIONS

**CAPE TOWN INTERNATIONAL AIRPORT**  
**RWY 01-19**  
 CAPE TOWN, SOUTH AFRICA

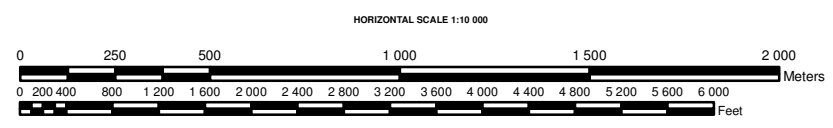
ALL DIMENSIONS AND ELEVATIONS IN METRES

MAGNETIC VARIATION 25° WEST (2009)

RUNWAY 01-19		
DECLARED DISTANCES		
RWY 01		RWY 19
3201	TAKE-OFF RUN AVAILABLE	3201
3201	ACCELERATE-STOP DISTANCE	3201
4172	TAKE-OFF DISTANCE AVAILABLE	3544
3201	LANDING DISTANCE AVAILABLE	3201



LEGEND		
	PLAN	PROFILE
HEIGHT AMSL IN METER	45	



ORDER OF ACCURACY	
HORIZONTAL	5.0m
VERTICAL	0.5m

AMMENDMENT RECORD		
NO	DATE	ENTERED BY

CHANGE: New Chart  
 EFF: 17 OCT 13



**AD OBST TYPE A-01**  
 Aerodrome information current dated January 2008. Based on ATNS Survey 2008